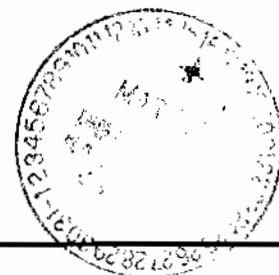




SEISMIC COMPLETION REPORT

INDUSTRIAL COMMISSION OF NORTH DAKOTA
OIL AND GAS DIVISION
600 EAST BOULEVARD DEPT 405
BISMARCK, ND 58505-0840
SFN 51456 (03-2005)



Permit No. 97-0148	
Shot Hole Operations N/A	*Non-Explosive Operations Vibroseis

SECTION 1

Geophysical Contractor GLOBAL GEOPHYSICAL SERVICES	
Project Name and Number NORMA 2-D 172.001	County(s) RENVILLE / WARD CO.
Township(s) RENVILLE = 159, 160 WARD = 159, 160	Range(s) RENVILLE = 87 WARD = 86
Drilling and Plugging Contractors SNOW REMOVAL - STAR WELL SERVICES	
Date Commenced 2-13-09	Date Completed 2-20-09

SECTION 2

First S.P. #	Last S.P. #
Loaded Holes (Undetonated Shot Points) N/A	
S.P.#s	N/A
Charge Size	N/A
Depth	N/A
Reasons Holes Were Not Shot N/A	

SECTION 3

Flowing Holes and/or Blowouts S.P.#s N/A
Procedure for Plugging Flowing Holes and/or Blowouts N/A
Include a 7.5 minute USGS topographic quadrangle map or a computer generated post-plot facsimile of the approximate scale displaying each individual shot hole, SP #, line #, and legal location.

970148

AFFIDAVIT OF COMPLETION (GEOPHYSICAL CONTRACTOR)



STATE OF Colorado)

COUNTY OF LINCOLN)

Before me, Jacalyn h Cummins, a Notary Public in and for the said

County and State, this day personally appeared LEOTA CHILDERS

who being first duly sworn, deposes and says that (s)he is employed by _____

GLOBAL GEOPHYSICAL SERVICES, that (s)he has read North Dakota

Century Code Section 38-08.1, that the foregoing seismic project has been completed in

accordance with North Dakota Administrative Code Rule 43-02-12 and that the statements on

the reverse side of this document are true.

Leota Childers

Geophysical Contractor Representative

Subscribed in my presence and sworn before me this 6th day of March, 2009.



Notary Public

Jacalyn h Cummins

My Commission Expires 06-13-2011



GEOPHYSICAL EXPLORATION PERMIT

INDUSTRIAL COMMISSION OF NORTH DAKOTA
 OIL AND GAS DIVISION
 600 EAST BOULEVARD DEPT 405
 BISMARCK, ND 58505-0840
 SFN 51459 (10-2007)



1) a. Company Global Geophysical Services	Address 3535 Briarpark Drive, Suite 200 Houston, TX 77042	
Contact Charles Yanez	Telephone 713 972-9200	Fax 713 972-1008
Surety Company Liberty Mutual	Bond Amount \$25,000	Bond Number 22022156
2) a. Subcontractor(s) Ericson Contract Surveying	Address 111 5th SW, Sidney, MT 59270	Telephone 406 482-6606
b. Subcontractor(s)	Address	Telephone
c. Subcontractor(s)	Address	Telephone
3) Party Manager Kevin Mietz	Address (local) TBD	Telephone (local) 281 740-2809
4) Project Name or Line Numbers Norma 2-D		
5) Exploration Method (Shot Hole, Non-Explosive, 2D, 3D, Other) 2-D Vibroseis		
6) Approximate Start Date February 7, 2009		Approximate Completion Date March 10, 2009


THE COMMISSION MUST BE NOTIFIED AT LEAST 24 HOURS IN ADVANCE OF COMMENCEMENT OF DRILL/PLUG OPERATIONS

7) Location of Proposed Project - County Renville & Ward				
Section(s), Township(s) & Range(s)	Section 6	T. 159	R. 86	
	Section 31 & 32	T. 160	R. 86	
	Section 1, 2, 3, 11 & 12	T. 159	R. 87	
	Section 25, 26, 34, 35 & 36	T. 160	R. 87	
8) Size of Hole 3-D	Amt of Charge	Depth	Shots per sq. mi.	No. of sq. mi.
2-D	na	na	24	18
9) Must supply latitude/longitudes of source and receiver points on an SD card.				

10) Anticipated special drilling and plugging procedures?
NA

11) Enclose a pre-plot map with proposed location of seismic program lines and powder mag.

Signed 	Title Jeff Lund: Permit Agent	Date January 30, 2009
(This space for State office use)		
Permit No. 970148	Approval Date 2/5/09	Conditions of Approval if any See Attached letter - Contractor changed
Approved by 		
Title Mineral Resources Permit Manager		
County Approval Sent Renville & Ward		



Oil and Gas Division

Lynn D. Helms - Director Bruce E. Hicks - Assistant Director

Department of Mineral Resources

Lynn D. Helms - Director

North Dakota Industrial Commission

www.dmr.nd.gov/oilgas

February 5, 2009

Jeff Lund
C/O Steve Paine
Global Geophysical Services
3535 Briarpark Drive
Suite 200
Houston, TX 77042

RE: Norma 2-D
Geophysical Exploration Permit #97-0148
Renville and Ward Counties
Contractor Change

Dear Mr. Lund:


Please be advised that we are in receipt of your Geophysical Exploration permit and it is conditionally approved; effective for one year from February 5, 2009. Review the following conditions for your permit:

1. A pre-program meeting with state seismic inspector Tom Torstenson may be required. You must contact him at 701-290-1546 (cell) or 701-227-7436 at least 24 hours prior to any exploration operations.
2. All variances for distance restrictions are to be furnished, and a pre-plot map displaying any source points that do not comply with the distance restriction rule must be supplied to the inspector.
3. The following information must be submitted within 30 days of the completion of the project by the Geophysical Company:
 - a. Completion Report,
 - b. Completion Affidavit,
 - c. Post Plot Map. It must show all water wells, buildings, underground cisterns, pipelines, and flowing springs that fall within the program area and within one half mile of the perimeter of the program.
 - d. SD card with all source and receiver points,
 - e. Letter stating that the Geophysical Company has given all surface owner's a copy of the Section and Chapter of the NDCC as stated in paragraph 5.
4. The following information must be submitted within 30 days of the completion of the project by the SUBCONTRACTOR(s) (when applicable):
 - a. Plugging Report
 - b. Plugging Affidavit

5. It is required that within seven days of initial contact between the permitting agent and the operator of the land, the permitting agent shall provide the operator of the land and each landowner owning land within one-half mile of the land on which geophysical exploration activities are to be conducted a written copy of NDCC Section 38-08.1-04.1 (Exploration Permit) and NDCC Chapter 38-11.1 (Oil and Gas Production Damage Compensation). The permitting agent shall file an affidavit with this office confirming compliance with such notification. For your convenience, a copy of both Sections are enclosed.
6. The permit agent shall notify the operator of the land at least seven days before commencement of any geophysical exploration activity, unless waived by mutual agreement of both parties. The notice must include the approximate time schedule and the location of the planned activity.
7. Information regarding the location of water wells, springs, etc.; refer to the following ND State Water Commission Mapservice website, at: <http://mapservice.swc.state.nd.us/>
8. The entire permit can be viewed, as well as the status of various seismic projects in the state, at: <https://www.dmr.nd.gov/oilgas/seismic/seismicstats.asp>

Should you have any questions regarding this matter, feel free to contact me at 701-328-8020, or Tom Torstenson at the number listed in paragraph 1.

Sincerely,



Todd L. Holweger
Mineral Resources Permit Manager



Oil and Gas Division

Lynn D. Helms - Director Bruce E. Hicks - Assistant Director

Department of Mineral Resources

Lynn D. Helms - Director

North Dakota Industrial Commission

www.dmr.nd.gov/oilgas

February 5, 2009

The Honorable LeAnn Fisher
Renville County Auditor
P.O. Box 68
Mohall, ND 58761

RE: Geophysical Exploration
Permit # 97-0148


Dear Ms. Fisher:

Pursuant to Section 38-08.1-04.2 of the North Dakota Century Code, please be advised that Global Geophysical Services was issued the above captioned permit on February 5, 2009 and will remain in effect for a period of one year; this is a change from the original contractor. The entire permit can be viewed on our website at: <https://www.dmr.nd.gov/oilgas/seismic/seismicstats.asp>

Should you have any questions, please contact our office.

Sincerely,

Todd L. Holweger
Mineral Resources Permit Manager



Oil and Gas Division

Lynn D. Helms - Director Bruce E. Hicks - Assistant Director

Department of Mineral Resources

Lynn D. Helms - Director

North Dakota Industrial Commission

www.dmr.nd.gov/oilgas

February 5, 2009

The Honorable Devera Smestad
Ward County Auditor
315 3rd St SE
Minot, ND 58701

RE: Geophysical Exploration
Permit # 97-0148

Dear Ms. Smestad:

Pursuant to Section 38-08.1-04.2 of the North Dakota Century Code, please be advised that Global Geophysical Services was issued the above captioned permit on February 5, 2009 and will remain in effect for a period of one year; this is a change from the original contractor. The entire permit can be viewed on our website at: <https://www.dmr.nd.gov/oilgas/seismic/seismicstats.asp>

Should you have any questions, please contact our office.

Sincerely,

Todd L. Holweger
Mineral Resources Permit Manager



SUNDRY NOTICE

INDUSTRIAL COMMISSION OF NORTH DAKOTA
OIL AND GAS DIVISION
600 EAST BOULEVARD DEPT 405
BISMARCK, ND 58505-0840
SFN 51458 (03-2003)



PERMIT # 970148

Project Name Norma 2-D
County Ward & Renville
Supplemental Information Please be advised that Tesla Exploration will not be conducting the geophysical operations as stated in the referenced permit. Permit #970148 should be canceled.

Company Tesla Exploration LTD		
Address 315 19th Street SE		
City Calgary	State AB	Zip Code T2E6J7
By Jeff Lund	Date January 30, 2009	
Title Contract Permit Agent	Telephone Number (612) 501-2164	

FOR OFFICE USE ONLY


Date Received 2/5/09
By [Signature]
Title Mineral Resources Permit Manager

970148


Todd:

Attached are lists of individual land owners notified regarding the Norma 2-D and the Cleone 2-D programs that Tesla will be conducting on behalf of Eagle Operating. These lists include any and all landowners within 1/2 mile of our activities.

Regards,

A large, stylized handwritten signature in black ink, appearing to read 'Jeff Lund'.

Jeff Lund



970148

Norma 2-D : land owners notified

	A	B	C
1	NAME	Address	City/State/Zip
2			
3	Maurice Schlak & Laurel Olson	5150 86th St NW	Tolley, ND 58787
4	Karin Pagel Meiners	2906 Stratford Court	Lawrence, KS 66049
5	Audrey Nailor Rev Trust- Upper Columbia Corp	PO Box 564	College Place, WA 99324
6	Larry Goettle	PO Box 24	Donnybrook, ND 58734
7	Dan & Aimee Wheeling	PO Box 74	Kenmare, ND 58746
8	Cathrine Brekhus	52501 Hwy 52 N	Bowbells, ND 58721
9	Gary Egeberg, Carl & Cory Barry	PO Box 363	Kenmare, ND 58746
10	David & Sharon Miller	32400 380th St NW	Donnybrook, ND 58734
11	Melvin & Ida Popinga	4815 76th St NW	Donnybrook, ND 58734
12	Christine Wallace Barke	1843 4th St N	Fargo, ND 58102
13	Dennis Engeberg	PO Box 122	Kenmare, ND 58746
14	Delbert Zellinger	7750 E Broadway Rd Space 211	Mesa, AZ 85208
15	Marvin Helmers	7975 Hwy 28	Carpio, ND 58725
16	Dennis Hedberg	3906 N Tanager Lane C-12	Billings, MT 59102
17	John Rasmussen	PO Box 86	Kenmare, ND 58746
18	Edward Buchholtz	37000 NW 408th Ave	Kenmare, ND 58746
19	Kirk Morten	10712 42nd St. NE	Lakota, ND 58344
20	Joan Barton	PO Box 158	Elkader, IA 52043
21	James Hansen	219 8th St NW	Kenmare, ND 58746
22	Lory Egeberg	4975 85th Street NW	Tolley, ND 58787
23	Henry Bodmer	PO Box 326	Kenmare, ND 58746
24	Sophie O'Clair	PO Box 313	Kenmare, ND 58746
25	John Steinberger	PO Box 566	Kenmare, ND 58746
26	Mildred Neumen	304 1st Ave NW	Kenmare, ND 58746
27	Rudolph Alvstad	HC 2 Box 74	Berthold ND 58718
28	Leonard Olson	PO Box 333	Kenmare, ND 58746
29	Beth Murphy	2319 5th Ave SW	Minot, ND 58701
30	Mildred Busse Johnson	108 Atwood Dr	Mankato, MN 56001
31	Alan Egeberg	PO Box 1152	Minot, ND 58701
32	Benjamin James	39101 380th Ave NW	Kenmare, ND 58746
33	York Properties LLLP	58402 366th Ave NW	Kenmare, ND 58746
34	Donald & Bonnie Murphy	605 C 32nd Ave SW	Minot, ND 58701
35	David Peterson	38600 450th Ave SW	Kenmare, ND 58746
36	Astrid Egeberg	513 21st Ave NW	Minot, ND 58701



GEOPHYSICAL EXPLORATION PERMIT

INDUSTRIAL COMMISSION OF NORTH DAKOTA
 OIL AND GAS DIVISION
 600 EAST BOULEVARD DEPT 405
 BISMARCK, ND 58505-0840
 SFN 51459 (10-2007)



1) a Company Tesla Exploraton LTD.		Address 315 19th Street SE Calgary AB Canada T2E 6J7	
Contact Brian Korol		Telephone 403 216-1860	Fax 403 216-0989
Surety Company Liberty Mutual Insurance Co.		Bond Amount \$25,000	Bond Number 965002137
2) a Subcontractor(s) Pathfinder Navigation, Inc.		Address 19555 West Hardy Road, Houston. TX	
		Telephone 281 591-1950	
b. Subcontractor(s)		Address	
		Telephone	
c. Subcontractor(s)		Address	
		Telephone	
3) Party Manager Larry Smith		Address (local) TBD	
		Telephone (local)	
4) Project Name or Line Numbers Norma 2-D			
5) Exploration Method (Shot Hole, Non-Explosive, 2D, 3D, Other) 2-D Vibrseis			
6) Approximate Start Date December 18, 2007		Approximate Completion Date January 31, 2008	

THE COMMISSION MUST BE NOTIFIED AT LEAST 24 HOURS IN ADVANCE OF COMMENCEMENT OF DRILL/PLUG OPERATIONS

7) Location of Proposed Project - County Renville & Ward					
Section(s), Township(s) & Range(s)	Section 6		T. 159	R. 86	9) Must supply latitude/longitudes of source and receiver points on an SD card.
	Section 30, 31 & 32		T. 160	R. 86	
	Section 1, 2, 3, 11 & 12		T. 159	R. 87	
	Section 25, 26, 34, 35 & 36		T. 160	R. 87	
8) Size of Hole 3-D	Amt of Charge	Depth	Shots per sq. mi.	No. of sq. mi.	
Size of Hole 2-D	Amt of Charge na	Depth na	Shots per In. mi. 24	No. of In. mi. 18	

10) Anticipated special drilling and plugging procedures?
NA

11) Enclose a pre-plot map with proposed location of seismic program lines and powder mag.

Signed 		Title Jeff Lund: Permit Agent	Date December 10, 2007
(This space for State office use)			Conditions of Approval if any <i>See Attached letter</i>
Permit No. 970148	Approval Date 12/14/2007		
Approved by 			
Title Mineral Resources Permit Manager			
County Approval Sent Renville & Ward			

Oil and Gas Division


Lynn D. Helms - Director Bruce E. Hicks - Assistant Director

Department of Mineral Resources

Lynn D. Helms - Director

North Dakota Industrial Commission

www.oilgas.nd.gov



December 14, 2007

Mr. Brian Korol
Tesla Exploration Ltd. USA
315 19th St SE
Calgary AB Canada T2E 6J7

RE: Norma 2-D
Geophysical Exploration Permit #97-0148
Renville and Ward Counties

Dear Mr. Korol:


Please be advised that we are in receipt of your Geophysical Exploration permit and it is conditionally approved; effective for one year from December 14, 2007. Review the following conditions for your permit:

1. A pre-program meeting with state seismic inspector Tom Torstenson may be required. You must contact him at 701-290-1546 (cell) or 701-227-7436 at least 24 hours prior to any exploration operations.
2. All variances for distance restrictions are to be furnished, and a pre-plot map displaying any source points that do not comply with the distance restriction rule must be supplied to the inspector.
3. The following information must be submitted within 30 days of the completion of the project by the Geophysical Company:
 - a. Completion Report,
 - b. Completion Affidavit,
 - c. Post Plot Map. It must show all water wells, buildings, underground cisterns, pipelines, and flowing springs that fall within the program area and within one half mile of the perimeter of the program.
 - d. SD card with all source and receiver points,
 - e. Letter stating that the Geophysical Company has given all surface owner's a copy of the Section and Chapter of the NDCC as stated in paragraph 5.
4. The following information must be submitted within 30 days of the completion of the project by the SUBCONTRACTOR(s) (when applicable):
 - a. Plugging Report
 - b. Plugging Affidavit


5. It is required that within seven days of initial contact between the permitting agent and the operator of the land, the permitting agent shall provide the operator of the land and each landowner owning land within one-half mile of the land on which geophysical exploration activities are to be conducted a written copy of NDCC Section 38-08.1-04.1 (Exploration Permit) and NDCC Chapter 38-11.1 (Oil and Gas Production Damage Compensation). The permitting agent shall file an affidavit with this office confirming compliance with such notification. For your convenience, a copy of both Sections are enclosed.
6. The permit agent shall notify the operator of the land at least seven days before commencement of any geophysical exploration activity, unless waived by mutual agreement of both parties. The notice must include the approximate time schedule and the location of the planned activity.
7. Information regarding the location of water wells, springs, etc.; refer to the following ND State Water Commission Mapservice website, at: <http://mapservice.swc.state.nd.us/>
8. The entire permit can be viewed, as well as the status of various seismic projects in the state, at: <https://www.dmr.nd.gov/oilgas/seismic/seismistats.asp>

Should you have any questions regarding this matter, feel free to contact me at 701-328-8020, or Tom Torstenson at the number listed in paragraph 1.

Sincerely,



Todd L. Holweger
Mineral Resources Permit Manager



Oil and Gas Division

Lynn D. Helms - Director Bruce E. Hicks - Assistant Director

Department of Mineral Resources

Lynn D. Helms - Director

North Dakota Industrial Commission

www.oilgas.nd.gov

December 14, 2007

The Honorable LeAnn Fisher
Renville County Auditor
P.O. Box 68
Mohall, ND 58761

RE: Geophysical Exploration
Permit # 97-0148

Dear Ms. Fisher:

Pursuant to Section 38-08.1-04.2 of the North Dakota Century Code, please be advised that Tesla Exploration LTD. was issued the above captioned permit on December 14, 2007 and will remain in effect for a period of one year. The entire permit can be viewed on our website at: <https://www.dmr.nd.gov/oilgas/seismic/seismicstats.asp>

Should you have any questions, please contact our office.

Sincerely,

A handwritten signature in black ink, appearing to read "Todd L. Holweger".

Todd L. Holweger
Mineral Resources Permit Manager

Oil and Gas Division


Lynn D. Helms - Director Bruce E. Hicks - Assistant Director

Department of Mineral Resources

Lynn D. Helms - Director

North Dakota Industrial Commission

www.oilgas.nd.gov



December 14, 2007

The Honorable Devera Smestad
Ward County Auditor
315 3rd St SE
Minot, ND 58701

RE: Geophysical Exploration
Permit # 97-0148

Dear Ms. Smestad:

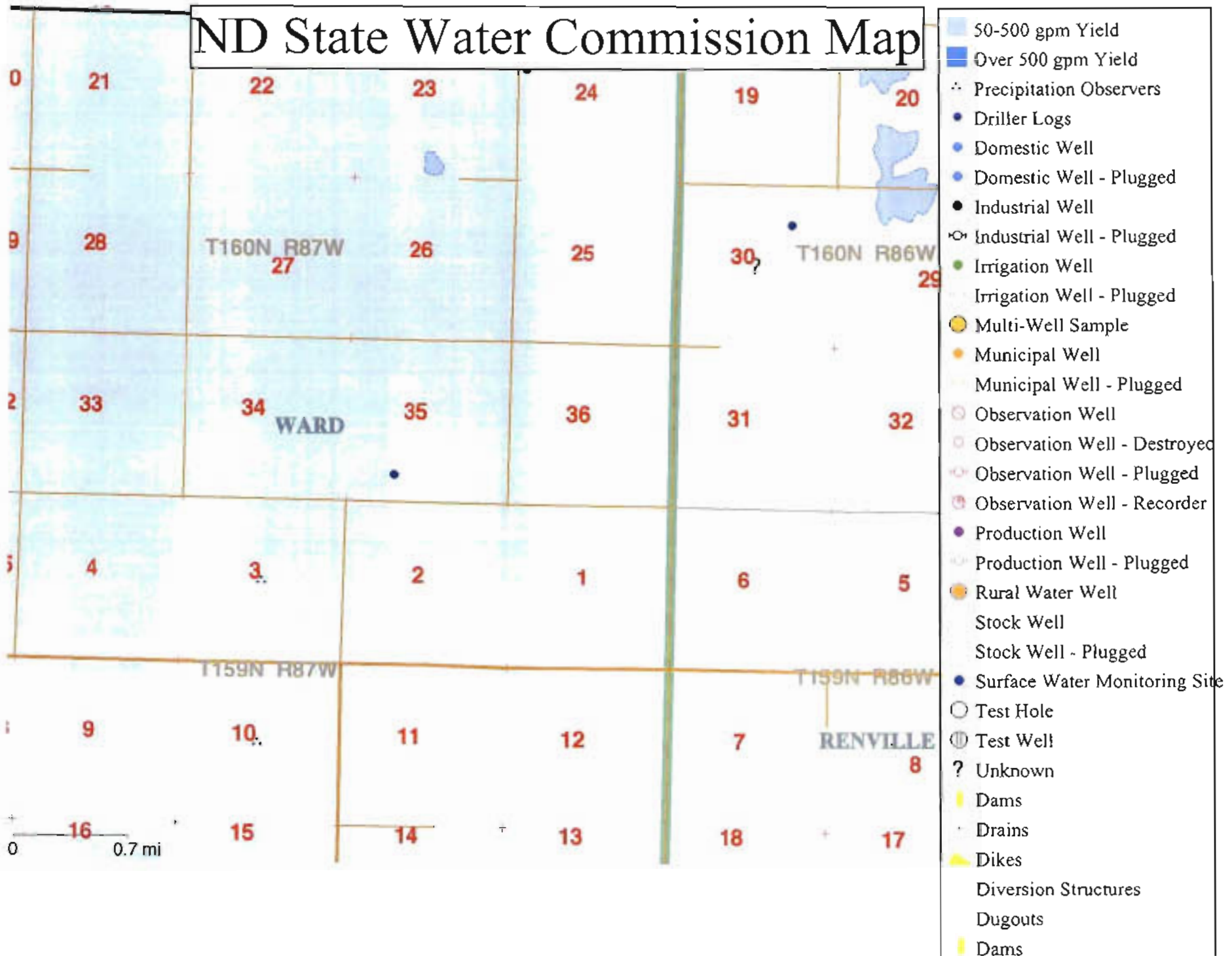
Pursuant to Section 38-08.1-04.2 of the North Dakota Century Code, please be advised that Tesla Exploration LTD. was issued the above captioned permit on December 14, 2007 and will remain in effect for a period of one year. The entire permit can be viewed on our website at: <https://www.dmr.nd.gov/oilgas/seismic/seismicstats.asp>

Should you have any questions, please contact our office.

Sincerely,

Todd L. Holweger
Mineral Resources Permit Manager

ND State Water Commission Map



- 50-500 gpm Yield
- Over 500 gpm Yield
- Precipitation Observers
- Driller Logs
- Domestic Well
- Domestic Well - Plugged
- Industrial Well
- Industrial Well - Plugged
- Irrigation Well
- Irrigation Well - Plugged
- Multi-Well Sample
- Municipal Well
- Municipal Well - Plugged
- Observation Well
- Observation Well - Destroyed
- Observation Well - Plugged
- Observation Well - Recorder
- Production Well
- Production Well - Plugged
- Rural Water Well
- Stock Well
- Stock Well - Plugged
- Surface Water Monitoring Site
- Test Hole
- Test Well
- Unknown
- Dams
- Drains
- Dikes
- Diversion Structures
- Dugouts
- Dams